

LEGEND

- Contour (5m Interval)
- Surveyed Land Parcels
- Crown R.O.W.
- Roads
- Bridge
- Active Placer Mine Area

Existing Project Infrastructure

- Existing Penstock
- Existing Powerline Alignment
- Point of Diversion

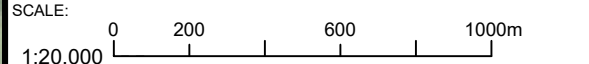
Proposed Project Infrastructure

- Penstock
- Power Canal
- Powerline
- Access Roads
- Point of Diversion (Elevation m ASL)
- Potential Rip Rap Quarry Location
- Potential Cobble Quarry Location
- Potential Camp Location
- Potential Laydown Location



MORRISON HERSHFIELD

Coordinate System: NAD 1983 UTM Zone 8N

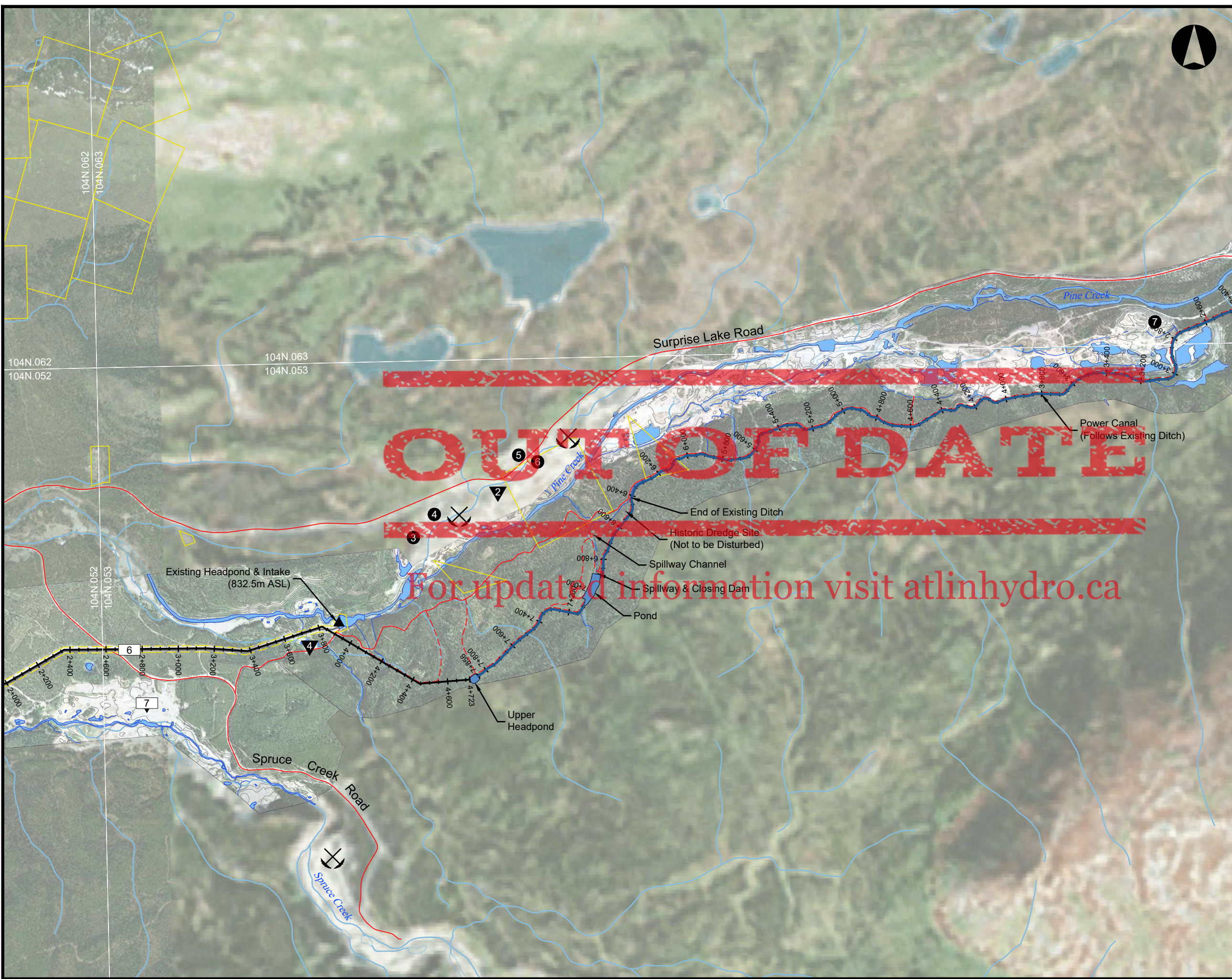


TLINGIT HOMELAND ENERGY LIMITED PARTNERSHIP

PROJECT: ATLIN HYDRO EXPANSION PROJECT

TITLE: Project Overview & Infrastructure

PROJECT NO.: 2001073	MAP 2-2-1
DATE: March, 2020	



LEGEND

- Contour (5m Interval)
- Surveyed Land Parcels
- Crown R.O.W.
- Roads
- Bridge
- Active Placer Mine Area

Existing Project Infrastructure

- Existing Penstock
- Existing Powerline Alignment
- Point of Diversion

Proposed Project Infrastructure

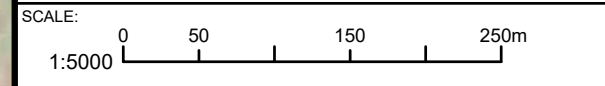
- Penstock
- Power Canal
- Powerline
- Access Roads
- Point of Diversion (Elevation m ASL)
- Potential Rip Rap Quarry Location
- Potential Cobble Quarry Location
- Potential Camp Location
- Potential Laydown Location

OUT OF DATE

For updated information visit atlinhydro.ca



Coordinate System: NAD 1983 UTM Zone 8N



TLINGIT HOMELAND ENERGY LIMITED PARTNERSHIP

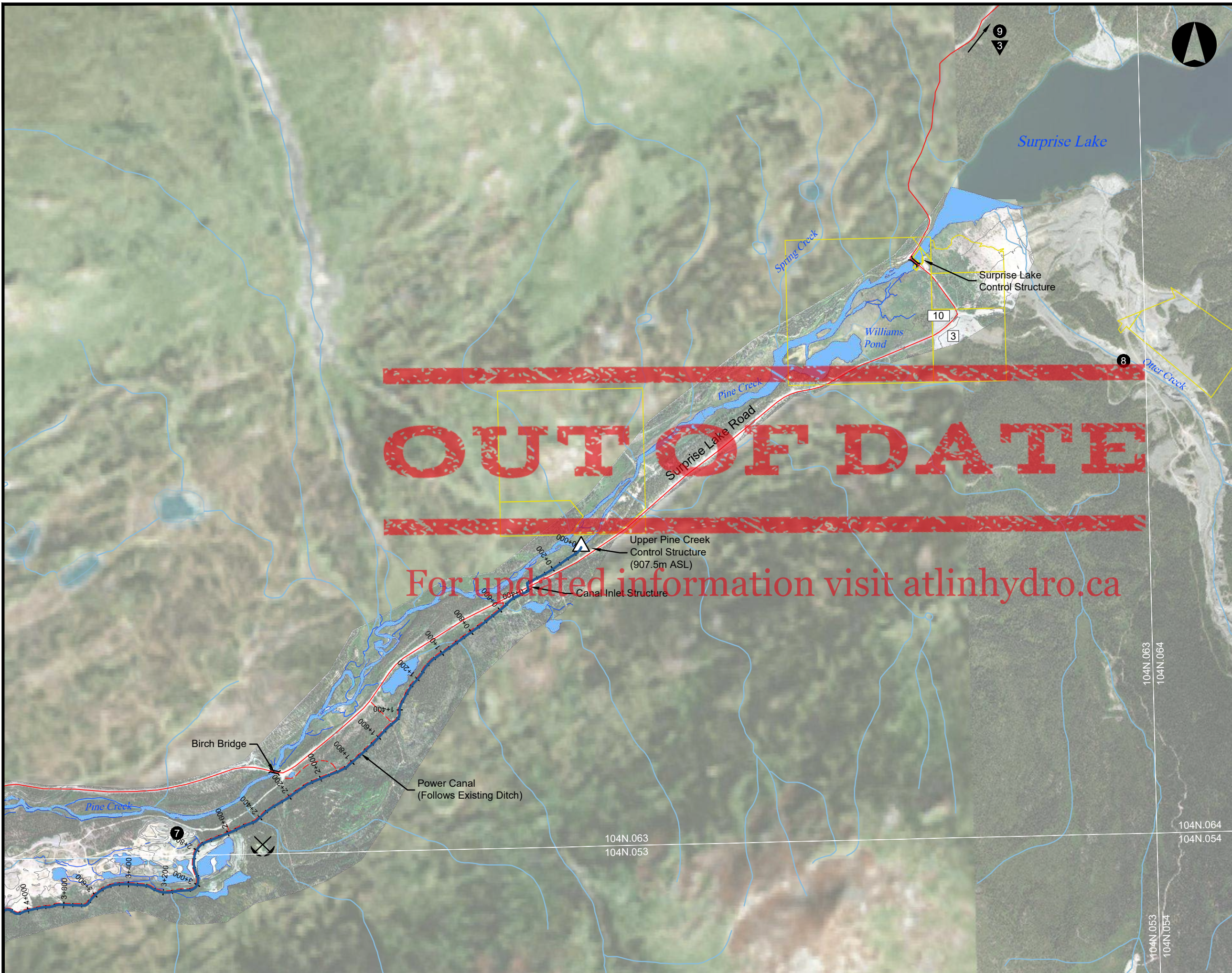
PROJECT:
ATLIN HYDRO EXPANSION PROJECT

TITLE:
Project Overview & Infrastructure

PROJECT NO.:
2001073

DATE:
March, 2020

MAP 2-2-2



OUT OF DATE

For updated information visit atlinhydro.ca

LEGEND

- Contour (5m Interval)
- Surveyed Land Parcels
- Crown R.O.W.
- Roads
- Bridge
- Active Placer Mine Area

Existing Project Infrastructure

- Existing Penstock
- Existing Powerline Alignment
- Point of Diversion

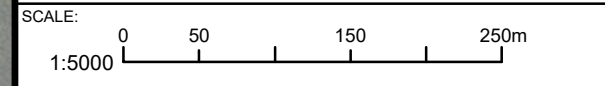
Proposed Project Infrastructure

- Penstock
- Power Canal
- Powerline
- Access Roads
- Point of Diversion (Elevation m ASL)
- Potential Rip Rap Quarry Location
- Potential Cobble Quarry Location
- Potential Camp Location
- Potential Laydown Location



MORRISON HERSHFIELD

Coordinate System: NAD 1983 UTM Zone 8N



TLINGIT HOMELAND ENERGY LIMITED PARTNERSHIP

PROJECT:
ATLIN HYDRO EXPANSION PROJECT

TITLE:
Project Overview & Infrastructure

PROJECT NO.: 2001073	MAP 2-2-3
DATE: March, 2020	